

# HILLTOPS

BOOROWA HARDEN YOUNG JURGONG

## WHAT'S ON SPRING 2020 PASSPORT



Discover #HILLTOPSREGION



## SPRING VIRTUAL MARKETS

**STARTS:**  
Saturday 3 October @ 9:30am

**ENDS:**  
Monday 5 October @ 4pm

 [visithilltopsregion.com.au](http://visithilltopsregion.com.au)

 @hilltopsregion



### WHAT'S ON

**Cherry Blossom, Canola  
and Kite flying Self-Drive Tour**  
See road trip map overleaf

**Spring Art Exhibition**  
Burrangong Gallery,  
Young Visitor Information Centre  
Saturday 5 September - Thursday 5 November 2020

Monday - Friday 9am - 5pm,  
Weekends and public holidays 9.30am - 4pm

**Shamrock Walking Tour**  
Boorowa

**Young and Region Farmers Markets**  
Anderson Park, Lovell Street Young 9am - 12pm

Saturday 5 September 2020  
Saturday 19 September 2020  
Saturday 3 October 2020  
Saturday 17 October 2020  
Saturday 31 October 2020



### BLOSSOM STOP

**Fairfields Orchard**  
3923 Olympic Hwy, Young  
Open weekends in September

**Ballinaclash**  
4321-4335 Olympic Hwy, Young  
Friday, Saturday & Sunday 10am - 4pm  
Bookings preferred, Phone 0418 271 770



**Allambie Orchard Picnic weekend**  
3725 Olympic Hwy, Wombat  
10am - 4pm

Saturday 19/9 & Sunday 20/9  
Saturday 26/9 & Sunday 27/9  
Saturday 3/10 & Sunday 4/10

\$5 p.p Donation  
to the fight  
MND foundation



### ATTRACTIONS IN THE REGION

#### Boorowa

- Boorowa Recreation Park**  
Market St, Boorowa
- Boorowa War Memorial & Rotary Park**  
Brial St, Boorowa
- Old Courthouse Building & Grounds**  
Marsden St, Boorowa  
7 days 9am - 5pm
- St Patrick's Church**  
66 Queen St, Boorowa
- Boorowa Museum**  
35 Marsden St, Boorowa

#### Harden

- Light Horse Memorial**  
Albury St, Murrumburrah
- Harden's House of Honey**  
330 Albury St, Murrumburrah  
9am - 4pm Thursday - Monday
- Murrumbulla Creek**  
Roberts Park, Murrumburrah
- Harden Railway Station**  
Station St, Harden
- Murrumburrah Museum**  
302 Albury St, Murrumburrah  
Saturday 10am - 4.30pm & Sunday 2pm - 4.30pm
- Newson Park**  
Albury St, Harden
- Whichcraft cottage**  
1/19 Vernon St, Murrumburrah


#### Young

- Chinese Tribute Garden**  
Pitsotne Rd, Young  
7 days a week during daylight hours
- Poppa's Fudge & Jam Factory**  
19 Lovell St, Young  
9am - 3pm Monday - Wednesday & Saturday  
9am - 4pm, Thursday and Friday  
Sunday 10am - 2pm
- Lambing Flat Folk Museum**  
2 Campbell St, Young  
Friday - Monday 10am - 4pm

#### Villages

- Quamby Park Petting Zoo & Farm Stay**  
597 Fishers Ln, Bendick Murrell  
For booking phone 0439 134 040
- Taubman & Webb Trading Post**  
26 Murringo Gap Rd, Murringo  
Open weekends
- The Rustic Maze & Country Garden**  
706 Jerrybang Ln, Monteagle



 = Great for kids!

# Hilltops Road Trip Map

For Spring road trips the flowering of canola fields and cherry blossoms make the Hilltops Region of Southern Tablelands one of the most magical destinations in the state.

Driving takes on fresh perspectives when the countryside is draped in the colours of Spring: bright yellow canola fields, delicate rosy pink cherry and plum blossoms, green paddocks, and fluffy new lambs.

Start in **Boorowa** an area known for outstanding Merino sheep and fine wool, located just off the Hume Highway.

Explore the region's historic sites, regional food, and natural landscapes.

Journey on to historical sites like the **Chinese Tribute Garden** or continue to **Tout's Lookout** past **Monteagle** for breathtaking 180-degree views that stretch on forever.









Stop off to sample the wine and produce, check out the award-winning coffee and local coffee shops, cafes and pubs and catch the cherry blossoms in **Wombat**, **Kingvale** and **Young**.

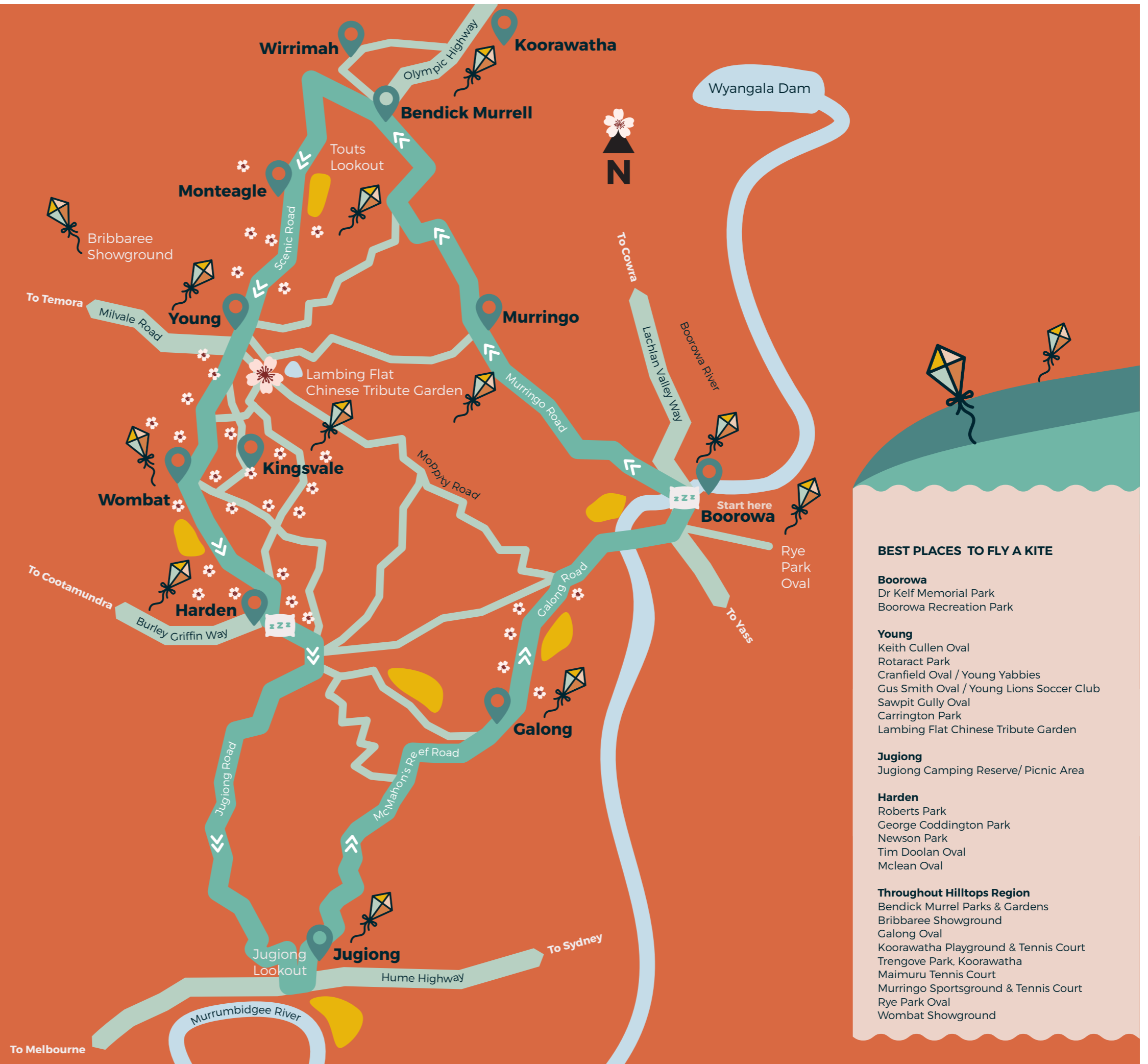
Head towards **Harden**, where Spring breezes and kite flight are a perfect match. Bring the kids and the kites and stop off at flying sites to catch the breeze.

For those thirsting for water views and pursuits, the region offers the Murrumbidgee which winds through **Jugiong**, while **Wyangala Dam** is located at the region's northern extremity.

Stay safe while you enjoy our scenery. Please take care to adhere to the road rules. While the scenery is enticing, especially for photographers, please be mindful of other traffic and be aware that the crops are located on private property.

## HOW TO READ THIS MAP:

-  Cherry Blossoms
-  Canola Fields
-  Kite flying sites
-  Towns and villages
-  Accommodation
-  Ideal route
-  Alternate routes
-  Rivers and dams



## BEST PLACES TO FLY A KITE

- Boorowa**
  - Dr Kelf Memorial Park
  - Boorowa Recreation Park
- Young**
  - Keith Cullen Oval
  - Rotaract Park
  - Cranfield Oval / Young Yabbies
  - Gus Smith Oval / Young Lions Soccer Club
  - Sawpit Gully Oval
  - Carrington Park
  - Lambing Flat Chinese Tribute Garden
- Jugiong**
  - Jugiong Camping Reserve/ Picnic Area
- Harden**
  - Roberts Park
  - George Coddington Park
  - Newson Park
  - Tim Doolan Oval
  - Mclean Oval
- Throughout Hilltops Region**
  - Bendick Murrell Parks & Gardens
  - Bribbaree Showground
  - Galong Oval
  - Koorawatha Playground & Tennis Court
  - Trengove Park, Koorawatha
  - Maimuru Tennis Court
  - Murringo Sportsground & Tennis Court
  - Rye Park Oval
  - Wombat Showground